












# جبل المكبر و الشيخ سعد



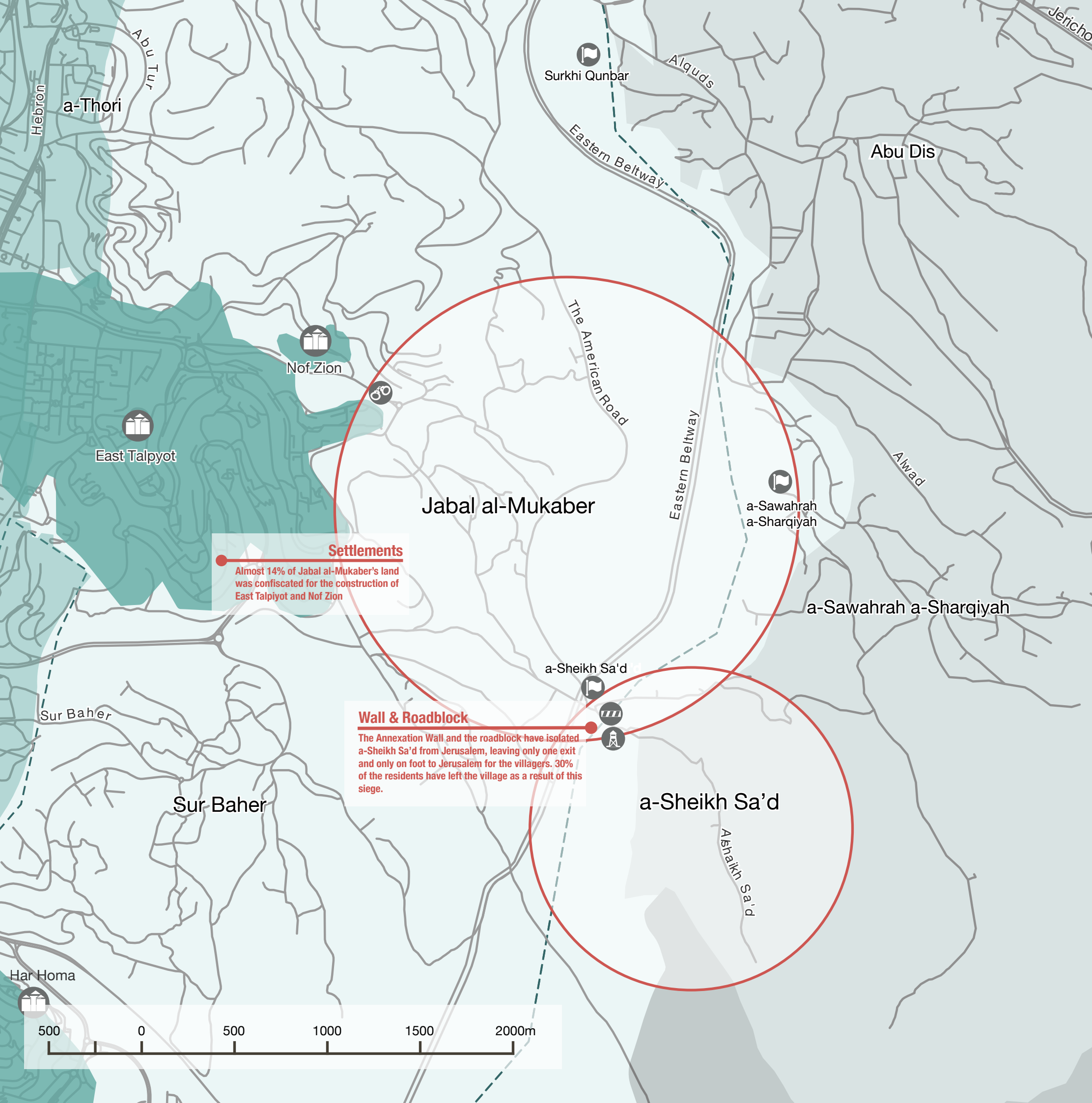
جبل المكبر: تظهر هذه الخريطة الفصل بين قريتي جبل المكبر والشيخ سعد. هاتان القرستان اللتان كانت تربطهما علاقات اجتماعية واقتصادية منذ الأزل تفصل بينهما اليوم الحواجز العسكرية والعوائق الإسمتية.

## Legend

-  Settlement
-  Checkpoint
-  Police Station
-  Roadblock
-  Military Observation Tower
-  Annexation Wall
-  1967 Colonies
-  1948 Colonies
-  Area A
-  Area B
-  Municipal Boundaries

\* This image reflects Grassroots' collection of data with Jerusalem communities, independent of the borders drawn by the Israeli occupation authorities.

SOURCES: The Checkpoints location is from BIMKOM's 2011 data. The location of 1967 colonies are taken from Peace Now data. All the other data are courtesy of OpenStreetMap.  
© Grassroots Jerusalem 2015.



**Settlements**  
Almost 14% of Jabal al-Mukaber's land was confiscated for the construction of East Talpiyot and Nof Zion

**Wall & Roadblock**  
The Annexation Wall and the roadblock have isolated a-Sheikh Sa'd from Jerusalem, leaving only one exit and only on foot to Jerusalem for the villagers. 30% of the residents have left the village as a result of this siege.

